



View Arcs used for Viewpoint Visualisations

- ▶ Panorama with Baseline Wireline (120°)
- ▶ Panorama with Cumulative Wireline (120°)

Viewpoint Figures

Figure 12.49a : Wide angle Panorama with Wireline

Figure 12.49b : Wide angle Panorama with Cumulative Wireline (view 1 of 2)

Figure 12.49c : Wide angle Panorama with Cumulative Wireline (view 2 of 2)

Figure 12.49d : Wireline

OS Reference	639153 E 731282 N
Elevation	161.9 m AOD
Camera Height	1.5 m AGL
Camera	Nikon D750
Lens	AF-S 50mm f/1.4G
Focal Length	50 mm
Date & Time Taken	02/11/2017 12:10
Nearest Turbine	43.712 km
Hubs Visible (166 m)	40 (of 40)
Tips Visible (291 m)	40 (of 40)
Bearing to the site centre	90°

0

Viewpoint Description

This viewpoint is located at the viewing area at the top of Dundee Law which lies within Dundee and can be accessed by car to the top.


Produced: JM
Reviewed: SP
Approved: LG



Date: 14/03/2018 Revision: a
REF: 4914_00004_29.1.0 VPs Locations Plan_rev_H

Inch Cape Wind Farm

Figure 12.49
VP15 - Dundee Law



Inch Cape
Offshore
Limited

Viewpoint and Photography Data

OS Reference	339153 E 731282 N
Elevation	161.9 m AOD
Direction of View	85°
Horizontal Field of View	120° (cylindrical projection)
Camera Height	1.5 m AGL
Principal Distance	349 mm
Paper Size	841 x 297 mm (half A1)
Correct Printed Image Size	731 x 135 mm
Camera	Nikon D750
Lens	AF-S 50mm f/1.4G
Focal Length	50 mm
Date & Time Taken	02/11/2017 12:10

Proposed Turbine Information (Inch Cape only)

Nearest Turbine	43.712 km
Hubs Visible (166 m)	40 (of 40)
Tips Visible (291 m)	40 (of 40)

Horizontal Scale of Map 1:50,000

0

1

2 km

Geodetic Parameters: OSGB 1936 BNG

Produced: JM

Reviewed: SP

Approved: LG

Date: 14/03/2018

Revision: 0

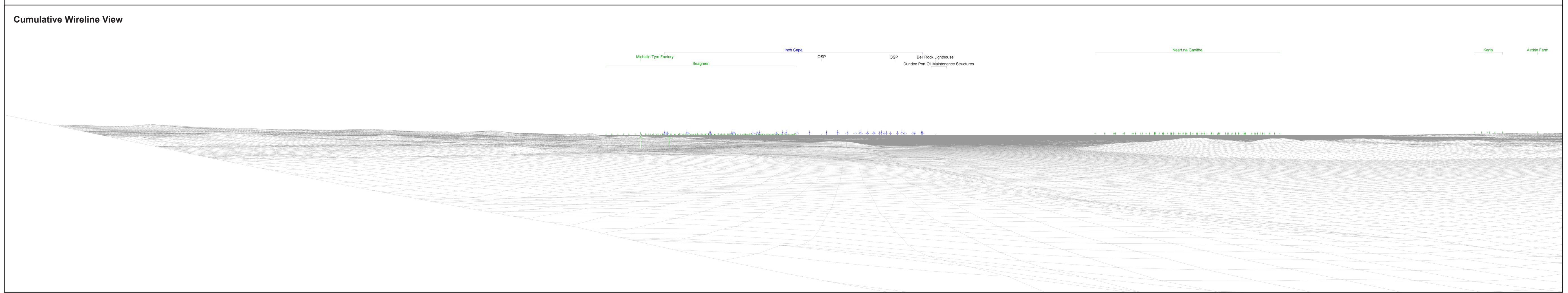
REF: 4914_00004_29.1.0 LVIA Photomontages_rev_H

Figure 12.49a

VP15 - Dundee Law

Wide angle Panorama with Wireline

Inch Cape
Wind Farm



Inch Cape Offshore Limited

Viewpoint and Photography Data

OS Reference	339153 E 731282 N
Elevation	161.9 m AOD
Direction of View	85°
Horizontal Field of View	120° (cylindrical projection)
Camera Height	1.5 m AGL
Principal Distance	349 mm
Paper Size	841 x 297 mm (half A1)
Correct Printed Image Size	731 x 135 mm
Camera	Nikon D750
Lens	AF-S 50mm f/1.4G
Focal Length	50 mm
Date & Time Taken	02/11/2017 12:10

Proposed Turbine Information (Inch Cape only)

Nearest Turbine	43.712 km
Hubs Visible (166 m)	40 (of 40)
Tips Visible (291 m)	40 (of 40)

Horizontal Scale of Map 1:50,000

0 1 2 km

Geodetic Parameters: OSGB 1936 BNG

Produced: JM
Reviewed: SP
Approved: LG


SLR

Date: 14/03/2018
REF: 4914_00004_29.1.0 LVIA Photomontages_rev_H

Revision: 0

Figure 12.49b
VP15 - Dundee Law
Wide angle Panorama with Cumulative Wireline (view 1 of 2)

Inch Cape Wind Farm



Inch Cape Offshore Limited

Viewpoint and Photography Data

OS Reference	339153 E 731282 N
Elevation	161.9 m AOD
Direction of View	205°
Horizontal Field of View	120° (cylindrical projection)
Camera Height	1.5 m AGL
Principal Distance	349 mm
Paper Size	841 x 297 mm (half A1)
Correct Printed Image Size	731 x 135 mm
Camera	Nikon D750
Lens	AF-S 50mm f/1.4G
Focal Length	50 mm
Date & Time Taken	02/11/2017 12:10

Proposed Turbine Information (Inch Cape only)

Nearest Turbine	43.712 km
Hubs Visible (166 m)	40 (of 40)
Tips Visible (291 m)	40 (of 40)

Horizontal Scale of Map 1:50,000

0

1

2 km

Geodetic Parameters: OSGB 1936 BNG

Produced: JM

Reviewed: SP

Approved: LG

Date: 14/03/2018

Revision: 0

REF: 4914_00004_29.1.0 LVIA Photomontages_rev_H

Figure 12.49c

VP15 - Dundee Law

Wide angle Panorama with Cumulative Wireline (view 2 of 2)

Inch Cape Wind Farm

Scalibur Solutions Limited, 2005 (10/11/2005), © British Crown Copyright, 2005. All Rights Reserved.
This map is the property of Scalibur Solutions Limited and shall not be reproduced or transmitted without prior written approval.

